

Modification Orders

Report of the Chief Officer for Highways, Infrastructure Development and Waste

Please note that the following recommendation is subject to consideration and determination by the Committee before taking effect.

Recommendation: It is recommended that the report be noted.

1. Summary

Since the last Committee the following Modification Orders have been confirmed as unopposed under delegated powers. Plans are attached in the appendix to this report.

- (i) Bridleway No. 54, Clayhidon Definitive Map Modification Order 2016
- (ii) Restricted Byway No. 53, Clayhidon Definitive Map Modification Order 2016
- (iii) Footpath Nos. 40, 88 & 112, Ilfracombe Definitive Map Modification Order 2016
- (iv) Footpath No. 65, Ilfracombe Definitive Map Modification Order 2016
- (v) Bridleway No. 66, Ilfracombe Definitive Map Modification Order 2016
- (vi) Footpath No. 109, Ilfracombe Definitive Map Modification Order 2016
- (vii) Footpath No. 122, Ilfracombe Definitive Map Modification Order 2016

David Whitton
Chief Officer for Highways, Infrastructure Development and Waste

Electoral Divisions: Newton St Cyres & Sandford, and Ilfracombe

Local Government Act 1972: List of Background Papers

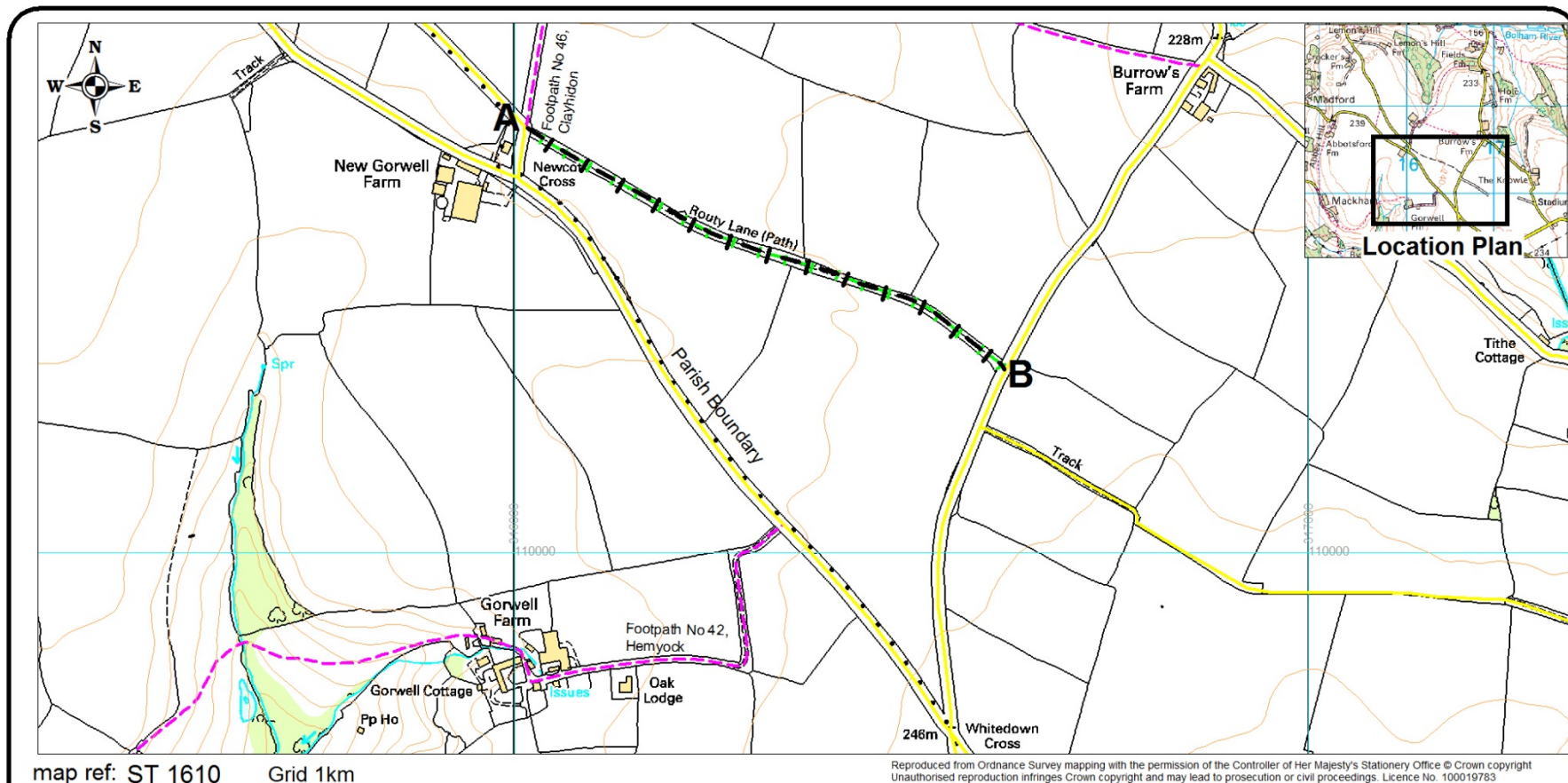
Contact for enquiries: Helen Clayton

Room No: ABG Lucombe House, County Hall, Exeter

Tel No: 01392 380000

Background Paper	Date	File Ref.
------------------	------	-----------

None



DEVON COUNTY COUNCIL
DEFINITIVE MAP MODIFICATION ORDER 2016
BRIDLEWAY NO. 54, CLAYHIDON

drawing number HCW/PROW/16/20

date April 2016

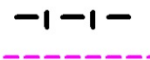
scale 1:7,500 at A4

drawn by TW

Notation

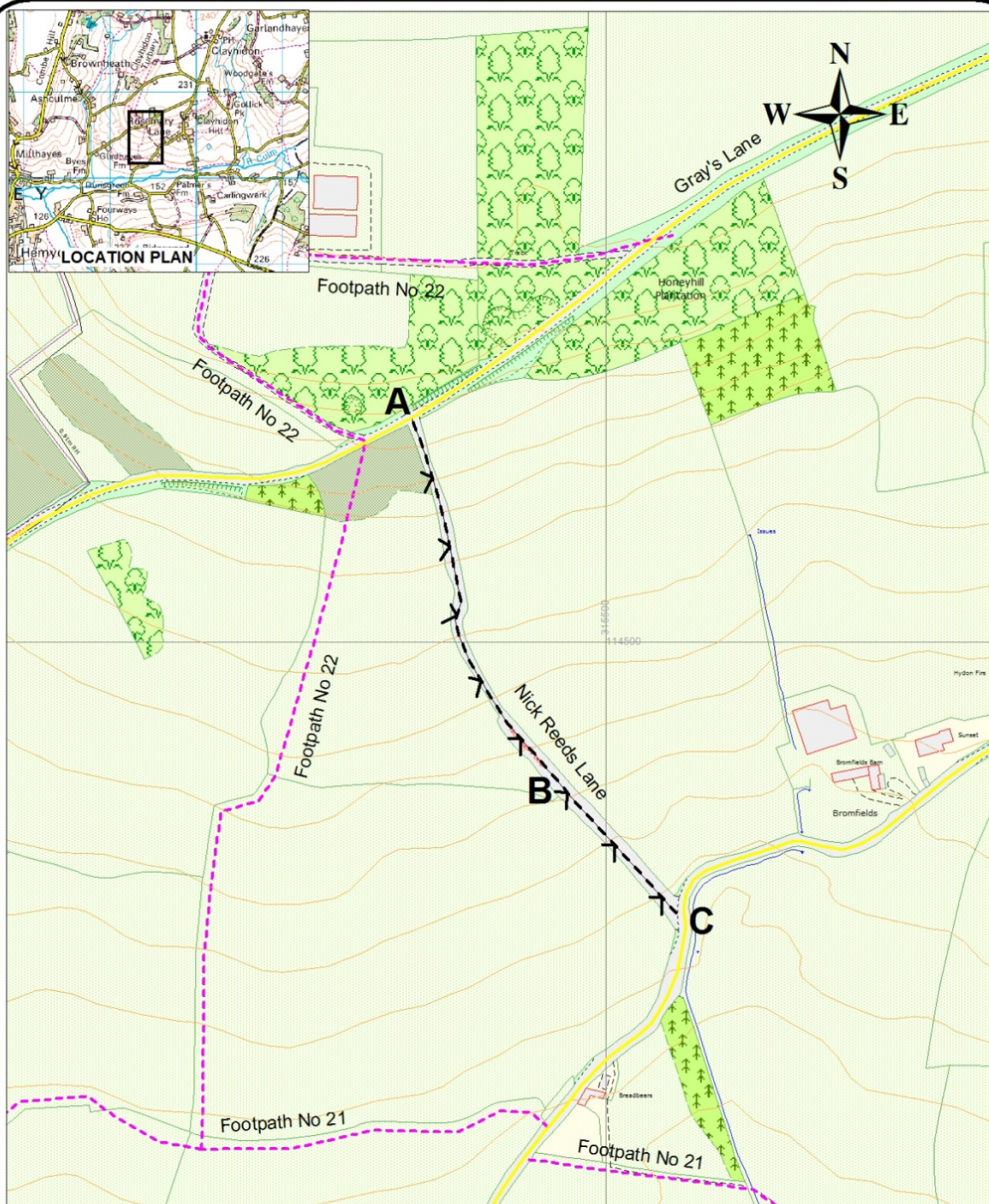
Bridleway No. 54, Clayhidon A - B (approximately 670m)

Existing public footpaths



David Whitton
 Head of Highways,
 Capital Development & Waste





Map Ref ST 1514

500m grid

Reproduced from Ordnance Survey mapping with the permission of the Controller of Her Majesty's Stationery Office © Crown copyright
Unauthorised reproduction infringes Crown copyright and may lead to prosecution or civil proceedings. Licence No. 1000119783

**DEVON COUNTY COUNCIL
DEFINITIVE MAP MODIFICATION ORDER 2016
RESTRICTED BYWAY NO. 53, CLAYHIDON**

Notation

Restricted Byway No. 53, Clayhidon
A - B - C (approx 300m)



Existing public footpaths



drawing number HCW/PROW/16/21

date Apr 2016

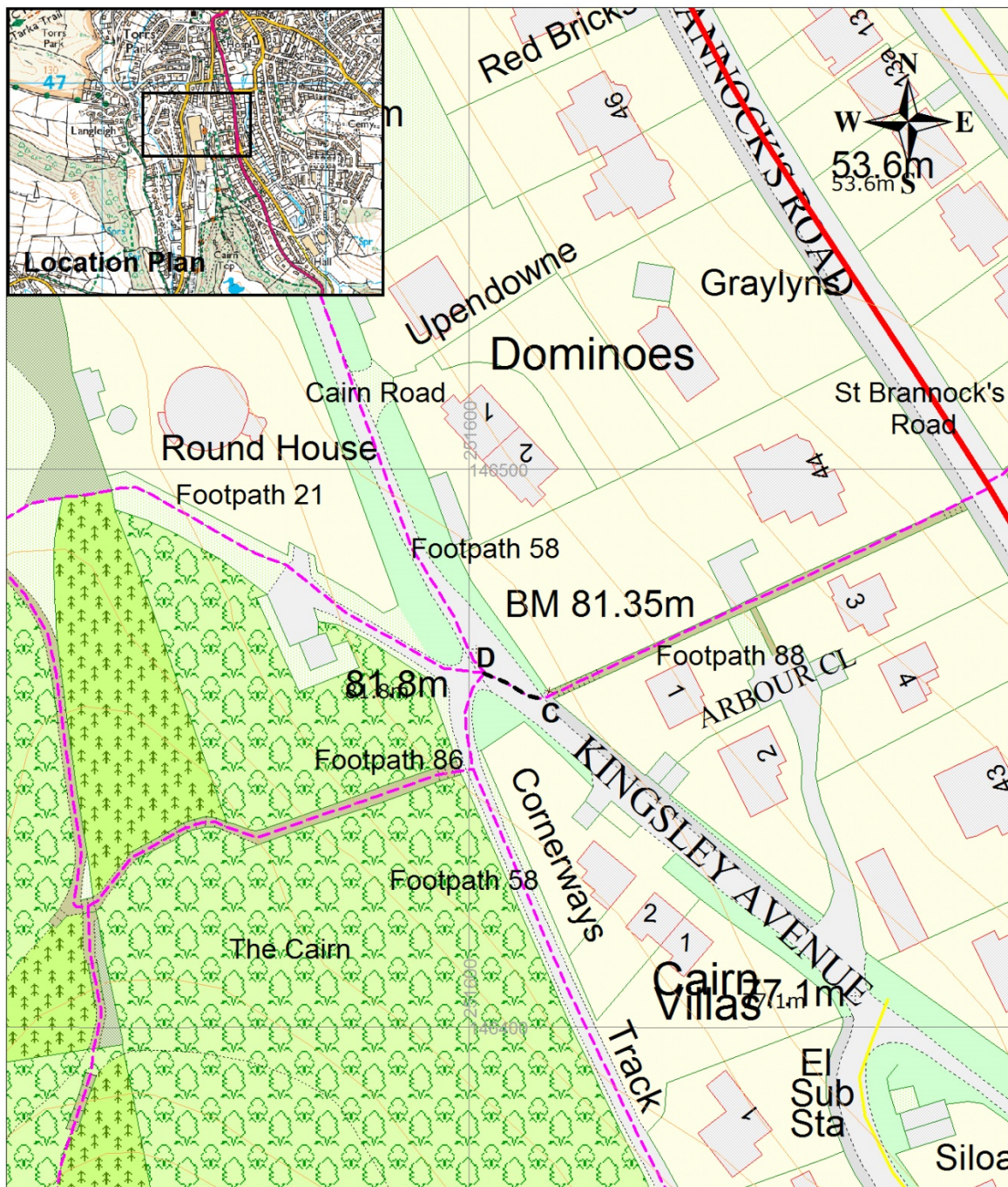
scale 1: 3,000 (at A4)

drawn by TW

David Whitton

HEAD OF HIGHWAYS, CAPITAL DEVELOPMENT
& WASTE MANAGEMENT





map ref: SS 4846

Based on Ordnance Survey mapping with the permission of the Controller of Her Majesty's Stationery Office © Crown copyright. Unauthorised reproduction infringes Crown copyright and may lead to prosecution or civil proceedings. Licence No. 100019783

Devon County Council
Footpath Nos. 40, 88 & 112, Ilfracombe)
Definitive map Modification Order 2016

drawing number **HCW/PROW/16/56**

date **August 2016**

scale **1:1,000**

drawn by **CLG**

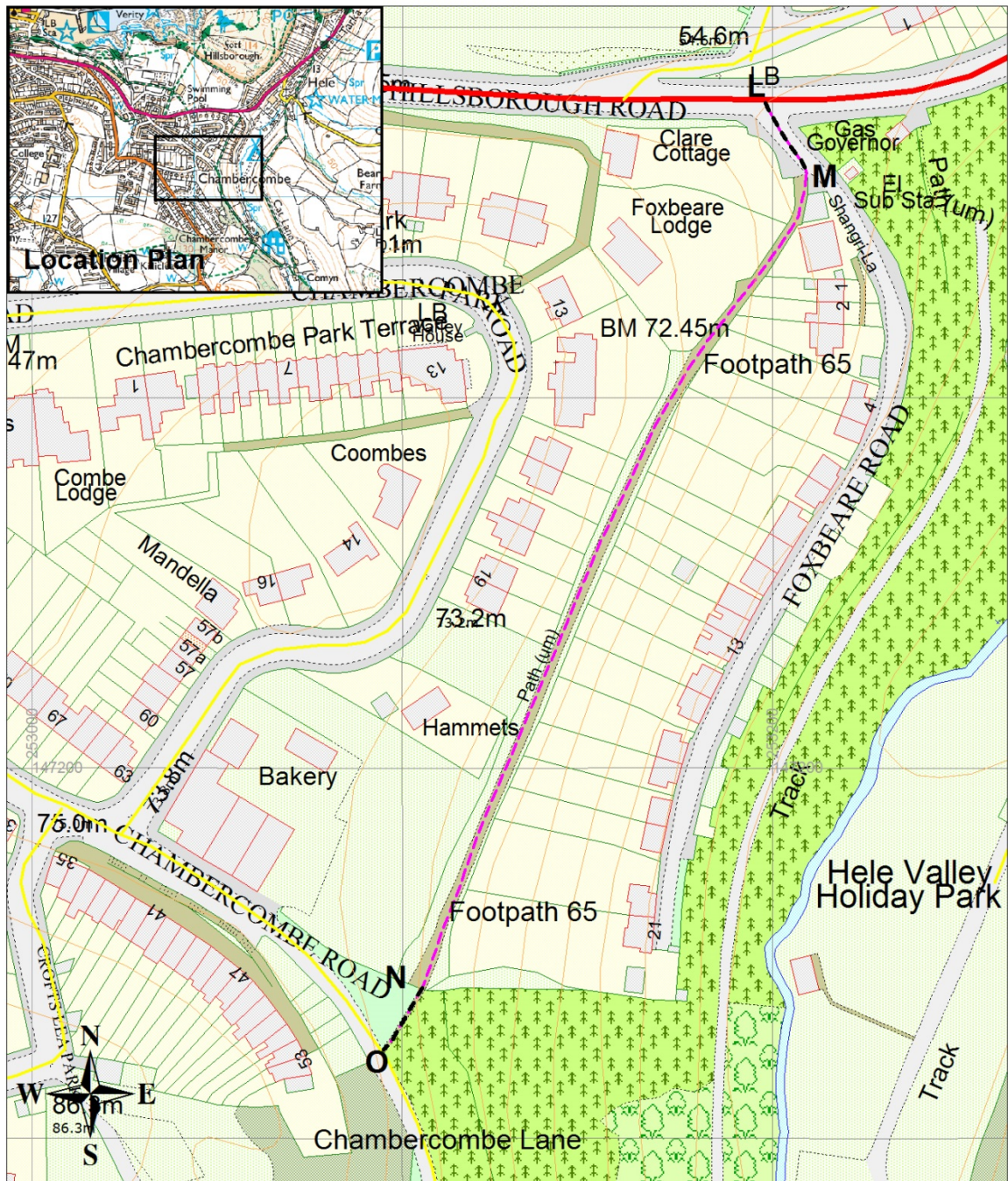
Notation

Footpath 88 to be added C - D (approx 11 m) ----

Existing footpath - - - -

David Whitton
 HEAD OF HIGHWAYS, INFRASTRUCTURE
 DEVELOPMENT AND WASTE

Devon
 County Council



map ref: SS 5347

Based on Ordnance Survey mapping with the permission of the Controller of Her Majesty's Stationery Office © Crown copyright
Unauthorised reproduction infringes Crown copyright and may lead to prosecution or civil proceedings. Licence No. 100019783

Devon County Council
(Footpath No. 65, Ilfracombe)
Definitive Map Modification Order 2016

drawing number **HCW/PROW/16/55**

date **July 2016**

scale **1:1,500**

drawn by **CLG**

Notation

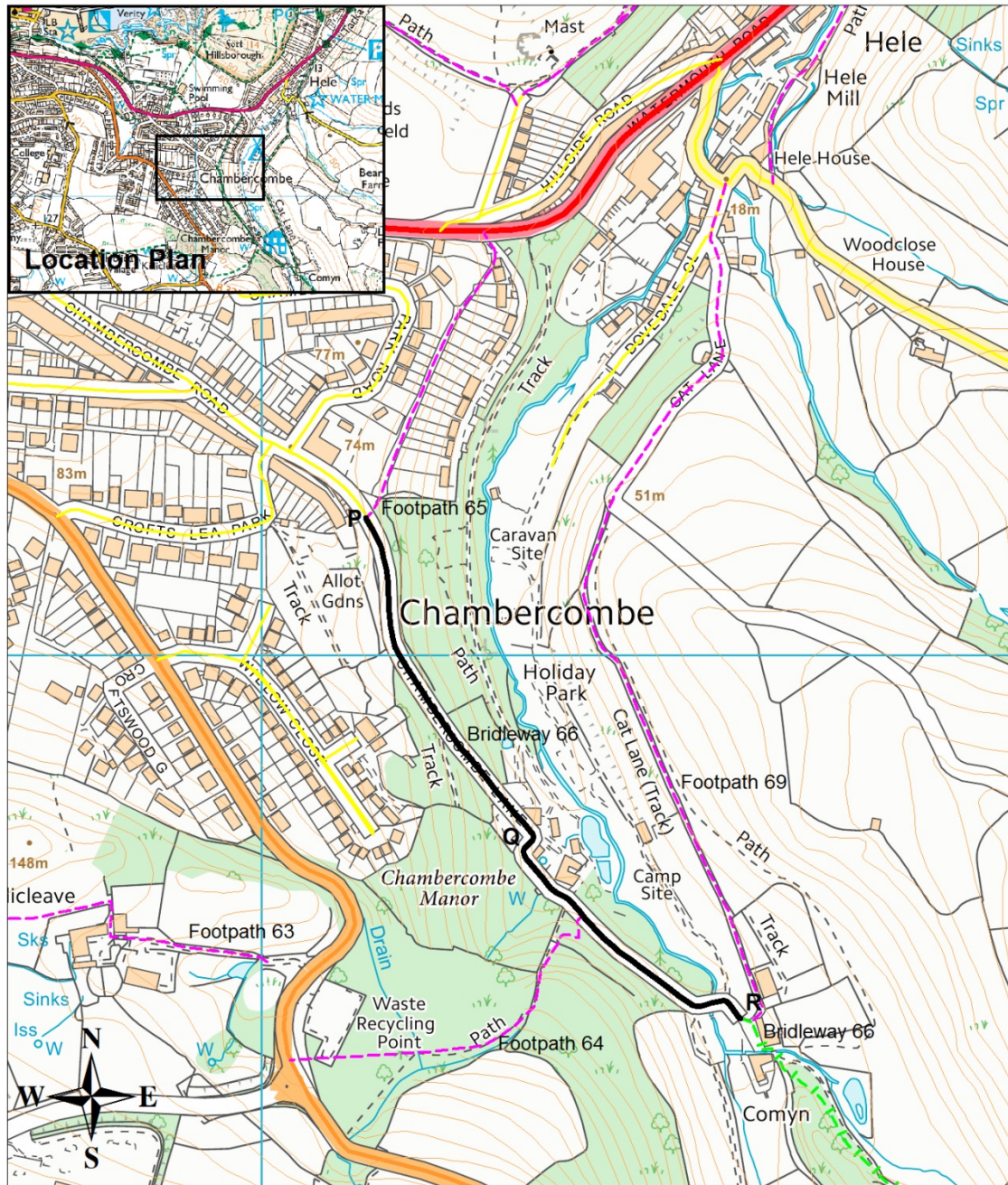
Footpath No. 65 L - M (approx 23 m) - - - -
N - O (approx 20 m) - - - -

Existing footpath - - - -

Existing bridleway - - - -

David Whittom
HEAD OF HIGHWAYS, INFRASTRUCTURE
DEVELOPMENT AND WASTE

Devon
County Council



map ref: SS 5346 & 5347

Based on Ordnance Survey mapping with the permission of the Controller of Her Majesty's Stationery Office © Crown copyright
Unauthorised reproduction infringes Crown copyright and may lead to prosecution or civil proceedings. Licence No. 100019763

Devon County Council
(Bridleway No. 66, Ilfracombe)
Definitive Map Modification Order 2016

drawing number **HCW/PROW/16/69**

date **July 2016**

scale **1:5,000**

drawn by **CLG**

Notation

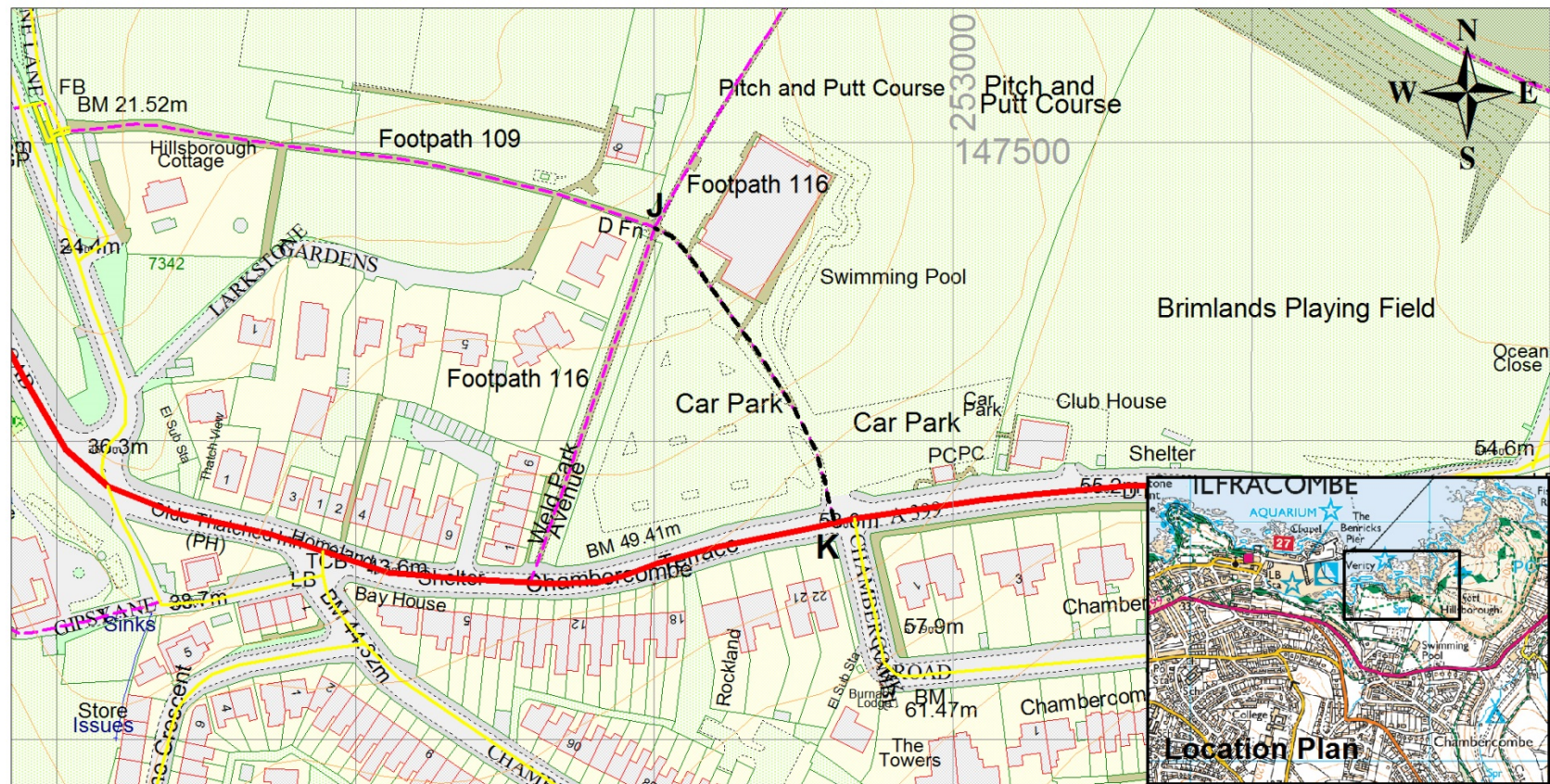
Bridleway No.66 Q - P - R (approx 619 m) ———

Existing footpath - - - - -

Existing bridleway - - - - -

David Whitton
HEAD OF HIGHWAYS, INFRASTRUCTURE
DEVELOPMENT AND WASTE





map ref: SS 5247

Based on Ordnance Survey mapping with the permission of the Controller of Her Majesty's Stationery Office © Crown copyright
Unauthorised reproduction infringes Crown copyright and may lead to prosecution or civil proceedings. Licence No. 100019783

**Devon County Council
(Footpath No. 109, Ilfracombe)
Definitive Map Modification Order 2016**

drawing number	HCW/PROW/16/57
date	July 2016
scale	1:2,000
drawn by	CLG

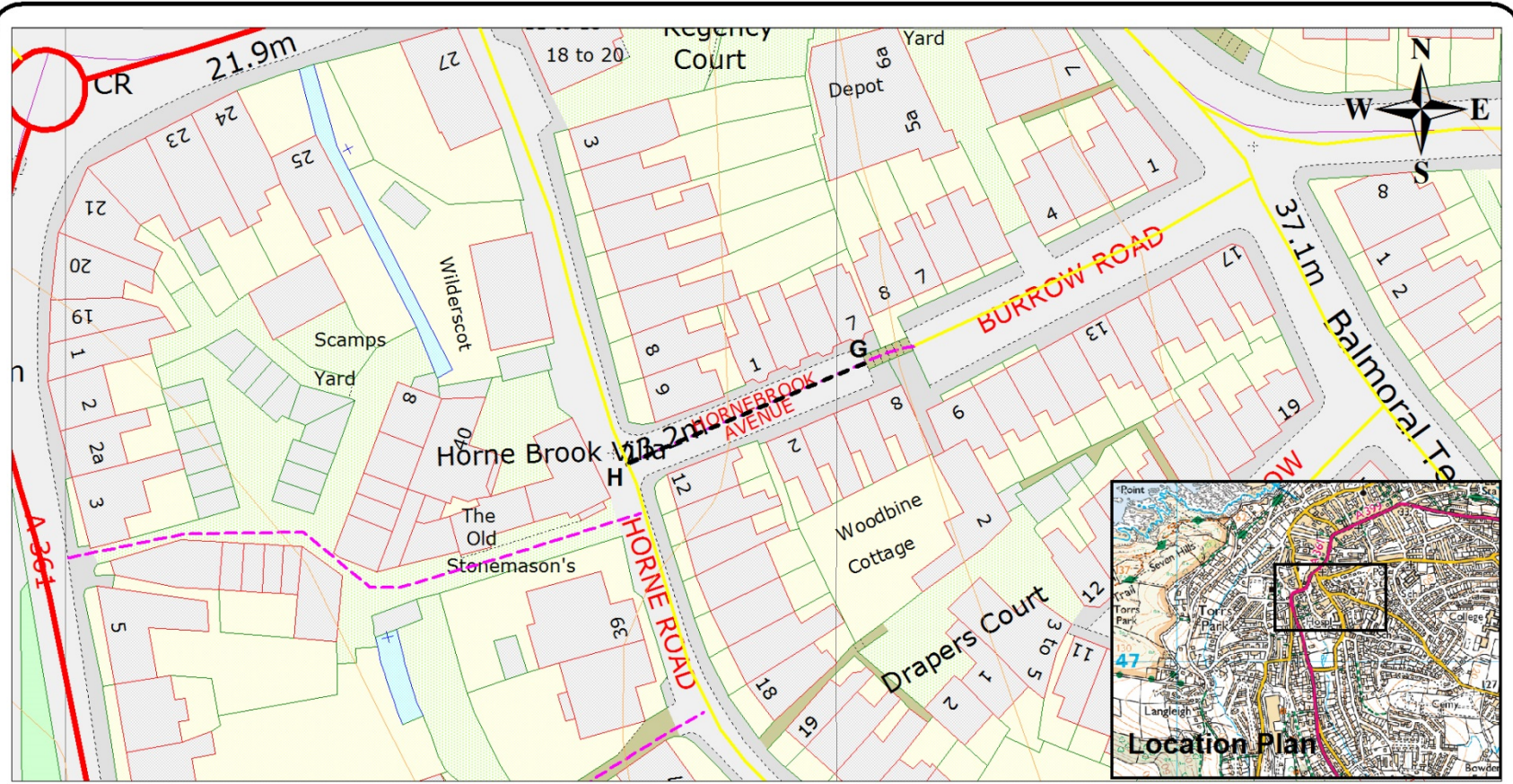
Notation

Footpath No. 109 J - K (approx 117 m) - - - -

Existing footpath - - - -

David Whitton
HEAD OF HIGHWAYS, INFRASTRUCTURE
DEVELOPMENT AND WASTE





map ref: SS 5147

Based on Ordnance Survey mapping with the permission of the Controller of Her Majesty's Stationery Office © Crown copyright
 Unauthorised reproduction infringes Crown copyright and may lead to prosecution or civil proceedings. Licence No. 100019763

**Devon County Council
 (Footpath No. 122, Ilfracombe)
 Definitive Map Modification Order 2016**

drawing number	HCW/PROW/16/59
date	July 2016
scale	1:750
drawn by	CLG

Notation

Footpath No. 122 G - H (approx 34 metres) - - - -

Existing footpath - - - -

David Whitton
 HEAD OF HIGHWAYS, INFRASTRUCTURE
 DEVELOPMENT AND WASTE

Devon
 County Council